



XIV. BARUM RALLYE

CHAMPIONNAT D'EUROPE

ČSSR - Gottwaldov 29.-30.6.1984



Itinerář

Le carnet d'itinéraire

Road Book

1.

LEGENDA

POKUD NENÍ V ITINERÁŘI UVEDENA KŘIŽOVATKA A SMĚR JÍZDY, TRÁŤ VEDE VE SMĚRU VYZNAČENÍ HLAVNÍ SILNICE DOPRAVNÍ ZNAČKOU.

ITINERÁŘ ODPOVÍDÁ STAVU VOZOVEK KE DNI 31.3.1984.

IF THERE ARE NOT MARKED CROSSROAD AND DRIVE DIRECTION IN THE ROADBOOK, THE ROUTE GOES IN THE DIRECTION OF THE MAIN ROAD AS SHOWS THE TRAFFIC MARK.

STATE OF THE ROADWAYS INDICATED IN THE ROAD-BOOK IS AS OF MARCH 31. 1984.



ČK

ČASOVÁ KONTROLA
TIME CONTROL



START RZ

START RYCHLOSTNÍ ZKOUŠKY
START OF THE SPEED TEST




CÍL RZ

CÍL RYCHLOSTNÍ ZKOUŠKY
FINISH OF THE SPEED TEST



STOP

STANOVIŠTĚ ZA CÍLEM RZ
POST OF THE SPEED TEST




ZAČÁTEK OBCE
BEGINNING OF THE LOCALITY



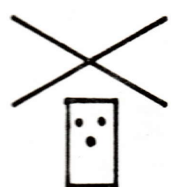
DEJ PŘEDNOST V JÍZDĚ
GIVE WAY



NEBEZPEČÍ
DANGER



ŽELEZNIČNÍ PŘEJEZD BEZ ZÁVOR
RAILWAY-LEVEL CROSSING WITHOUT
GATES



ŽELEZNIČNÍ PŘEJEZD SE SVĚTELNÝM
ZAŘÍZENÍM
RAILWAY-LEVEL CROSSING
WITH TRAFFIC LIGHTS



MOST
BRIDG



PODJEZD
UNDERPASS



ZRCADLO
MIRROR



SVĚTELNÉ ZAŘÍZENÍ
TRAFFIC LIGHTS

UP

UZAVŘENÉ PARKOVIŠTĚ
PARC FERMÉ

B

BENZINOVÁ STANICE
FILLIG STATION



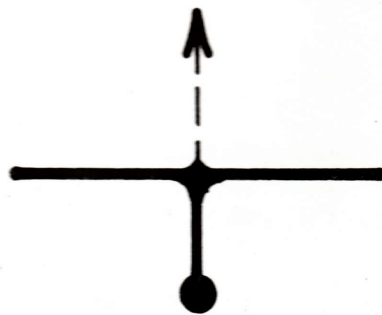
ŽELEZNIČNÍ TRATĚ
RAILWAY



KONTROLNÍ STANOVIŠTĚ
PRO ODEVZDÁNÍ JÍZDNÍCH VÝKAZŮ
CONTROL POST FOR GIVING OVER
TIME CARDS

12,25 | 0,20 | 4

13,25 | 1,00 | 5



ZMĚNA POVRCHU
NEZPEVNĚNÁ VOZOVKA
ANOTHER SURFACE
UNREINFORCED
ROADWAY

Žádám o odtažení svého soutěžního vozu
Will you please arrange for towing away my competition car
Ich bitte um Abschleppen meines Wettbewerbswagens

Startovní číslo
Start. Nr.

Přesné místo havárie
Which crashed at /exact location of the crash/
Genauer Ort des Unfalls

.....
.....

V případě, že si zajistím odtažení vozidla sám po tomto oznámení,
uhradím pořadateli náklady na jízdu havarijního vozu do místa na-
hlášené havárie a zpět.

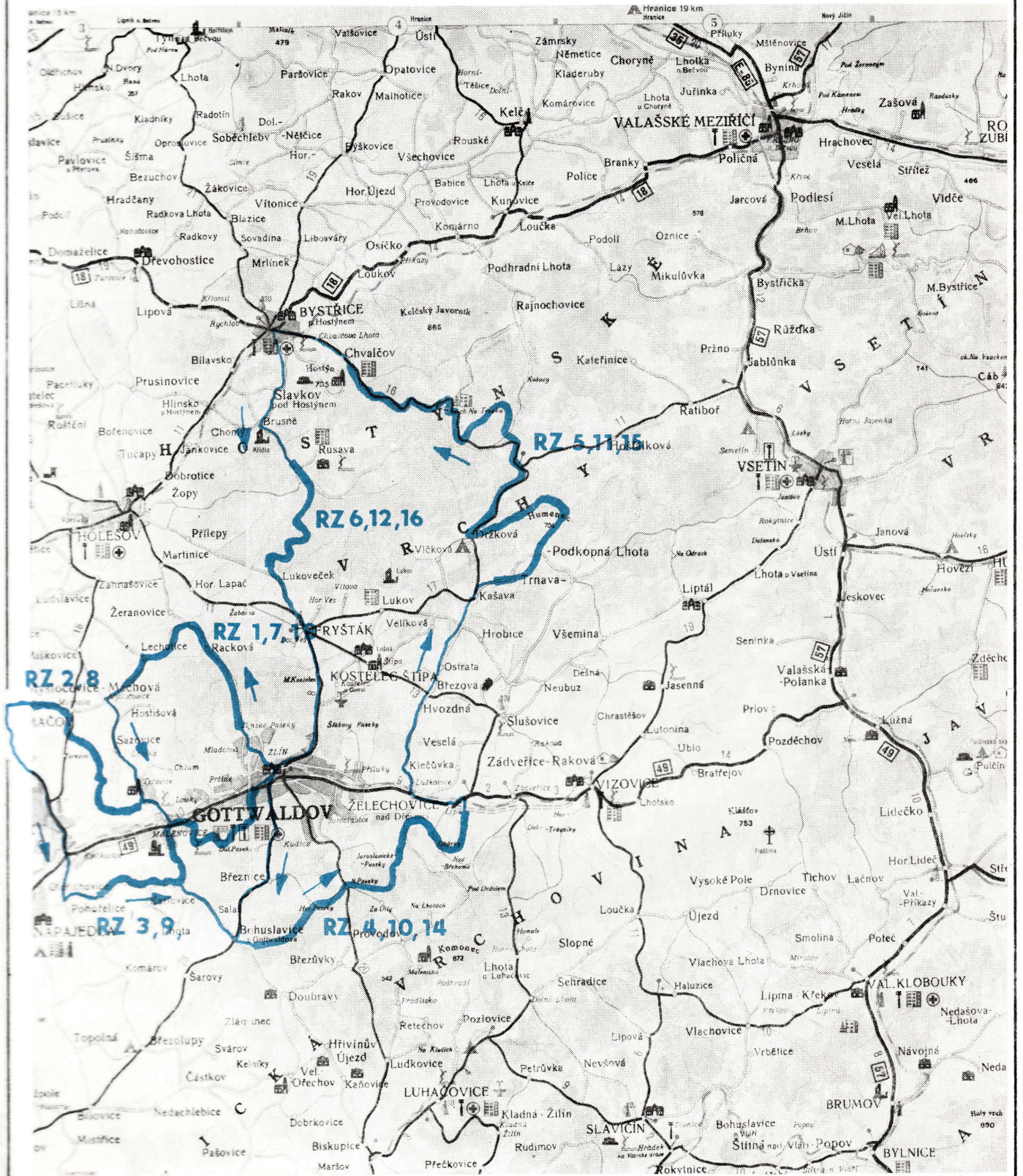
Should I arrange myself the transport of my car after submitting
this request I understand that I shall be requested by the Rallye
organizers to cover the costs of the tow vehicle travel to location
of the crash and back.

Falls ich das Abschleppen meines Fahrzeuges nach der Bekanntgabe
selbst sichere, decke ich dem Veranstalter die Ausgaben für die
Fahrt des Havarienwagens zum Ort des angemeldeten Unfalls und
zurück.

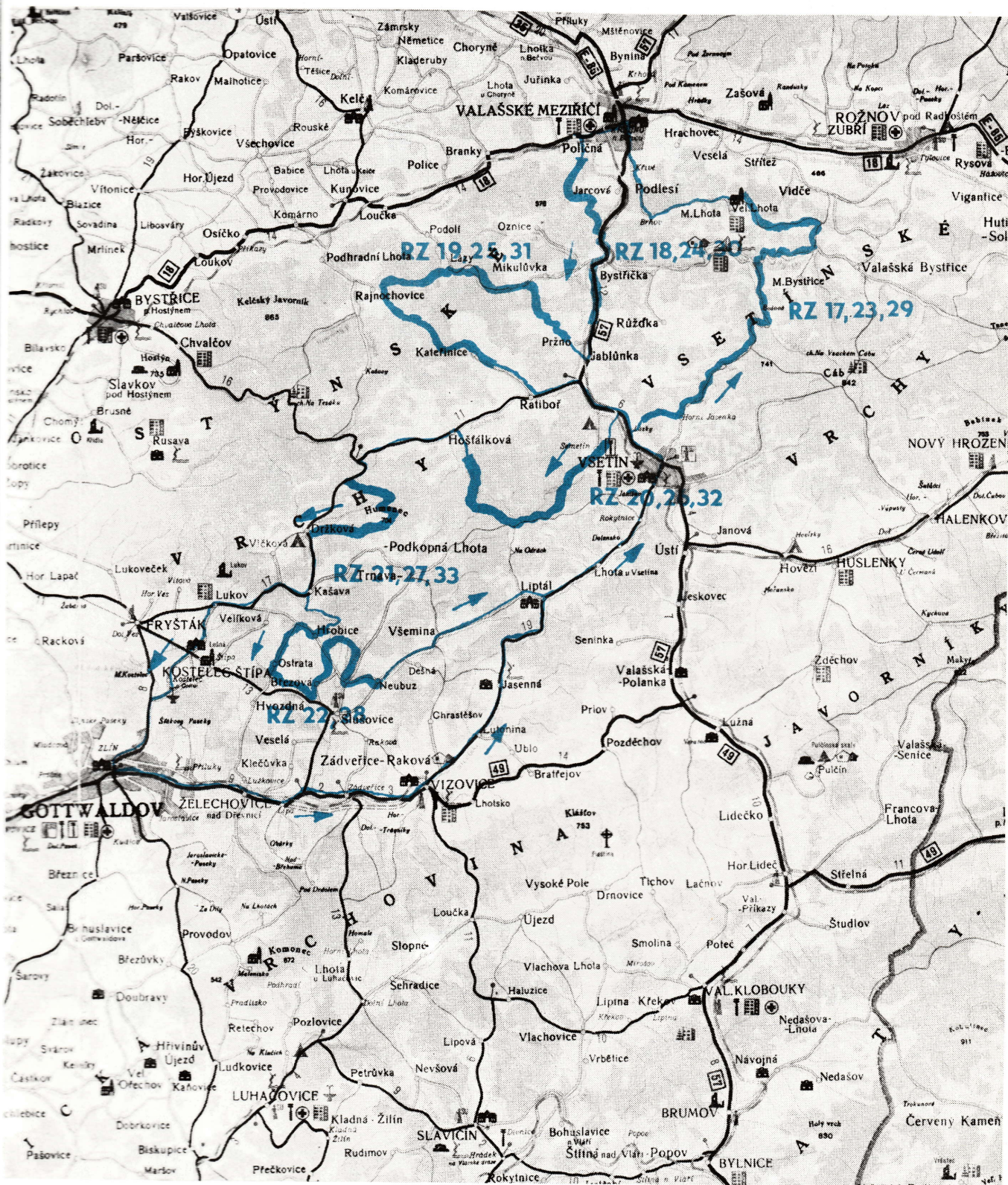
Datum, hodina:
Date, hour
Datum, umUhr

Podpis jezdce:
Driver's signature
Unterschrift des Fahrers

XIV. BARUM RALLYE I., II. ETAPA

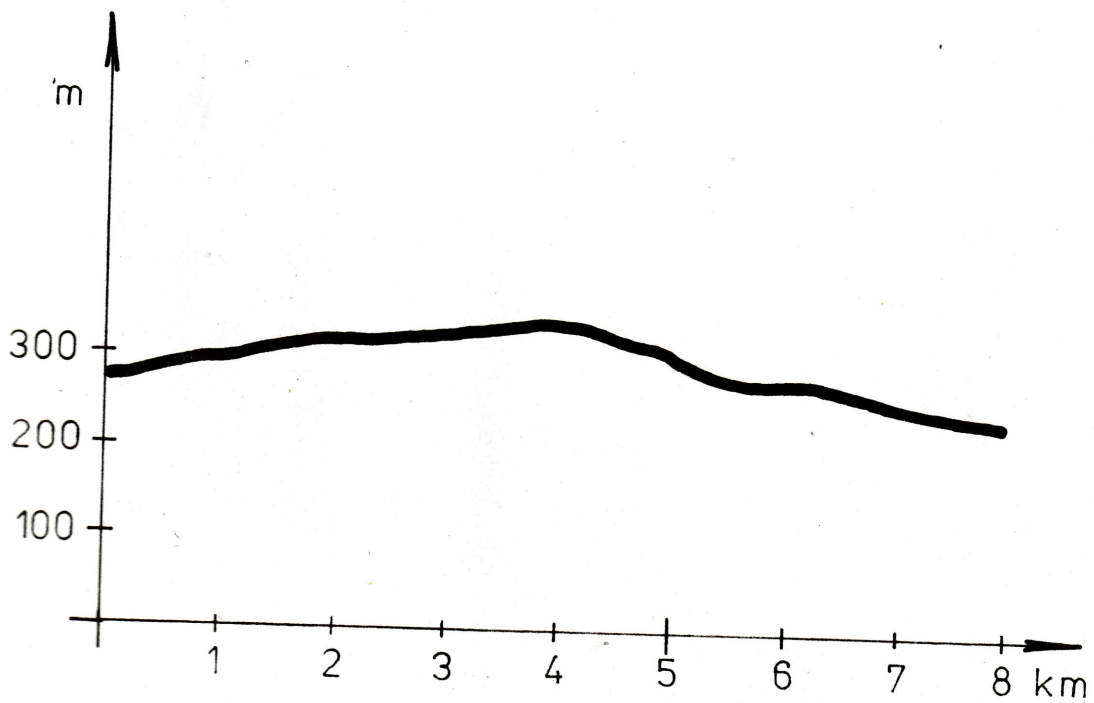
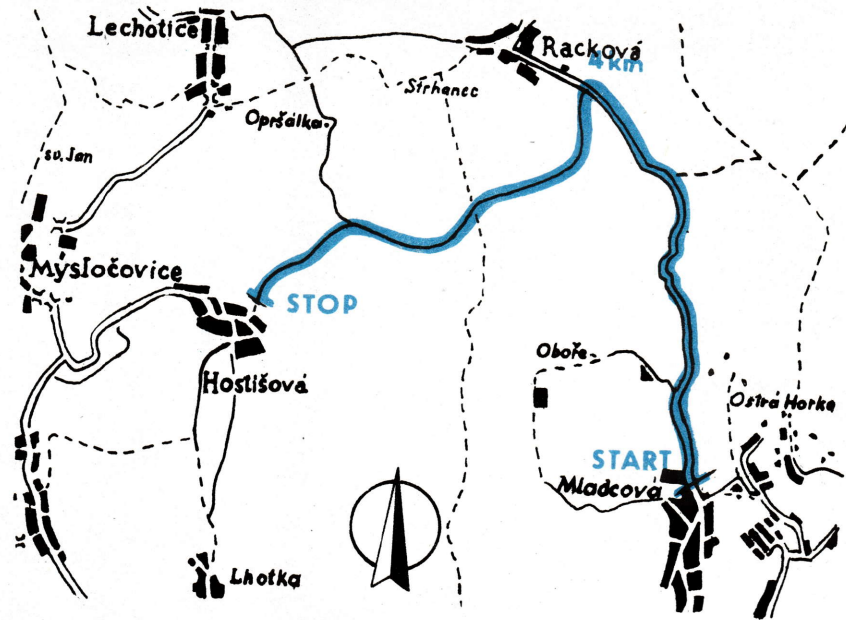


XIV. BARUM RALLYE III., IV. ETAPA



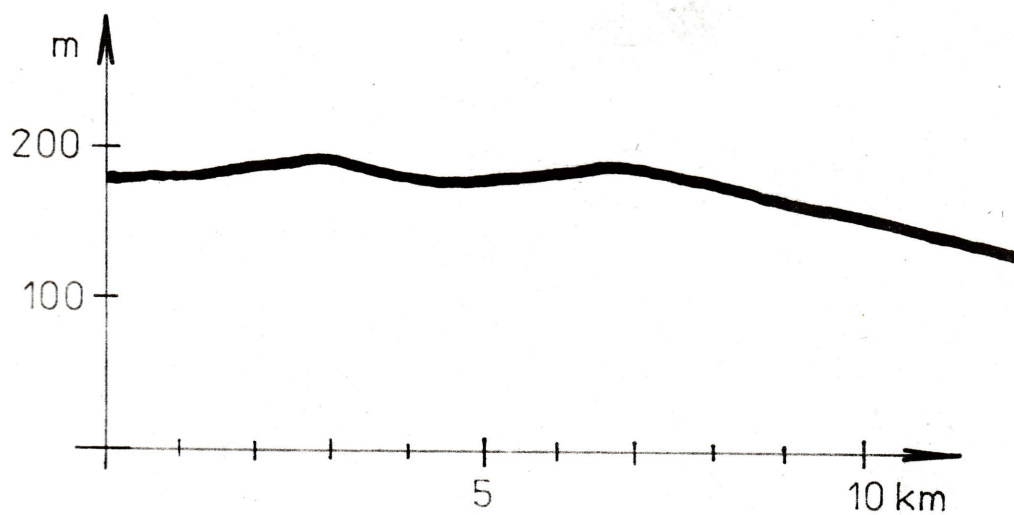
RZ 1,7,13

MLADCOVÁ - HOSTIŠOVÁ 7,75 km



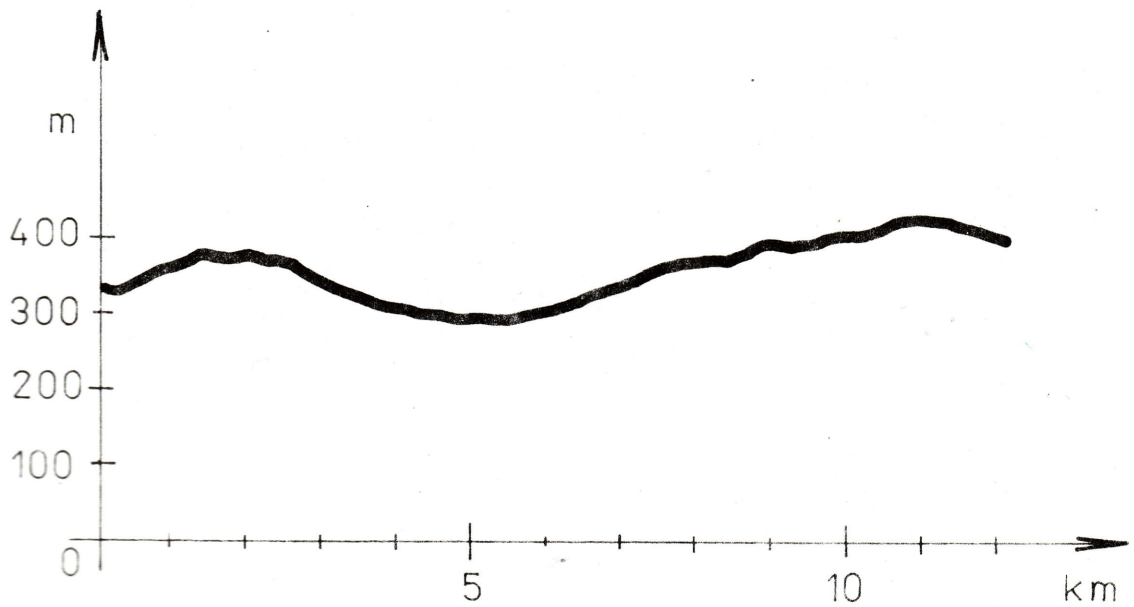
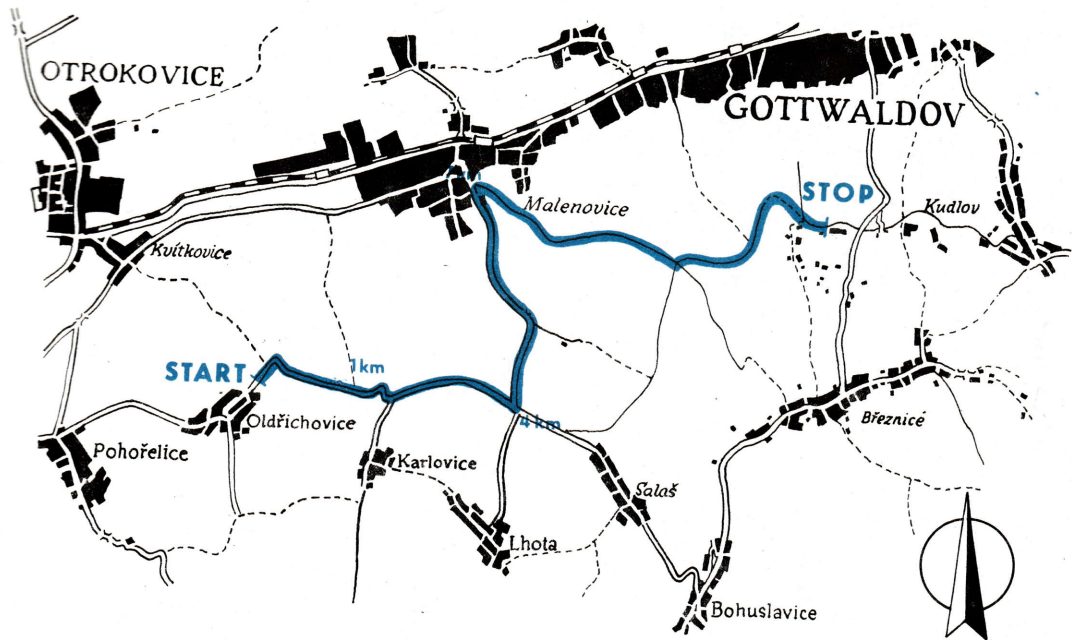
RZ 2,8

TEČOVICE - TLUMAČOV 9,52 km



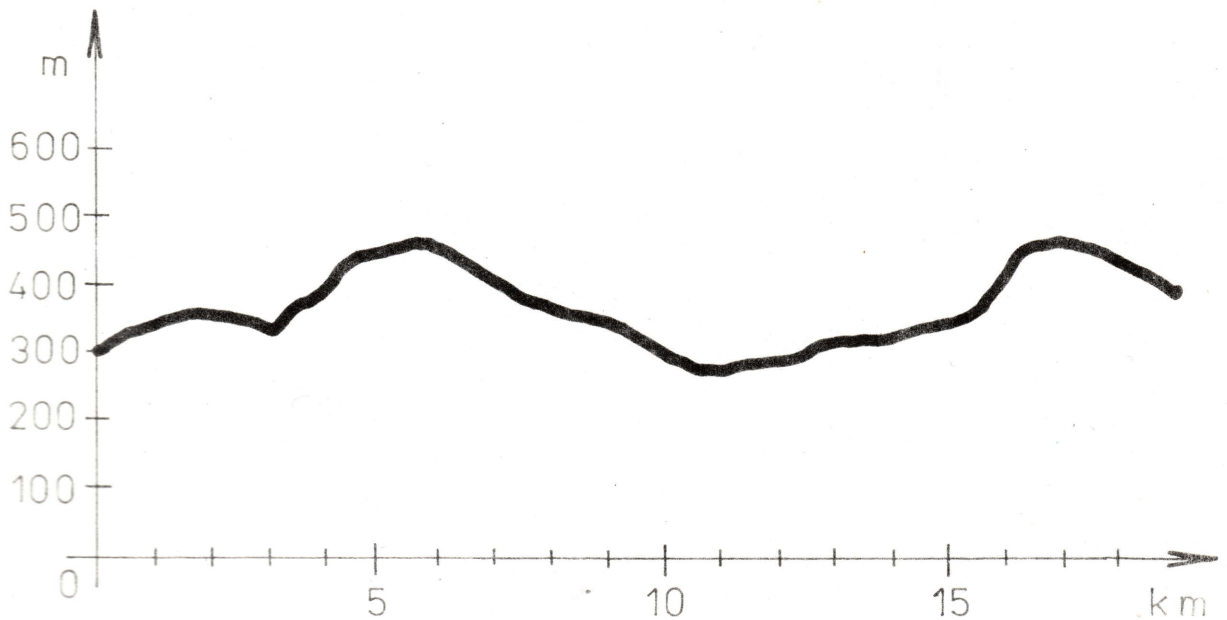
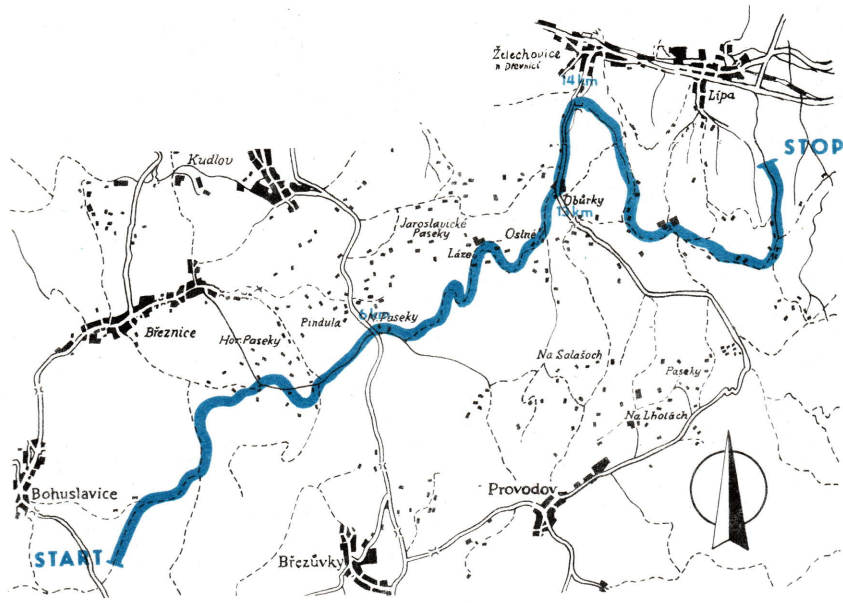
RZ 3,9

OLDŘICHOVICE - GOTTWALDOV 11,67 km



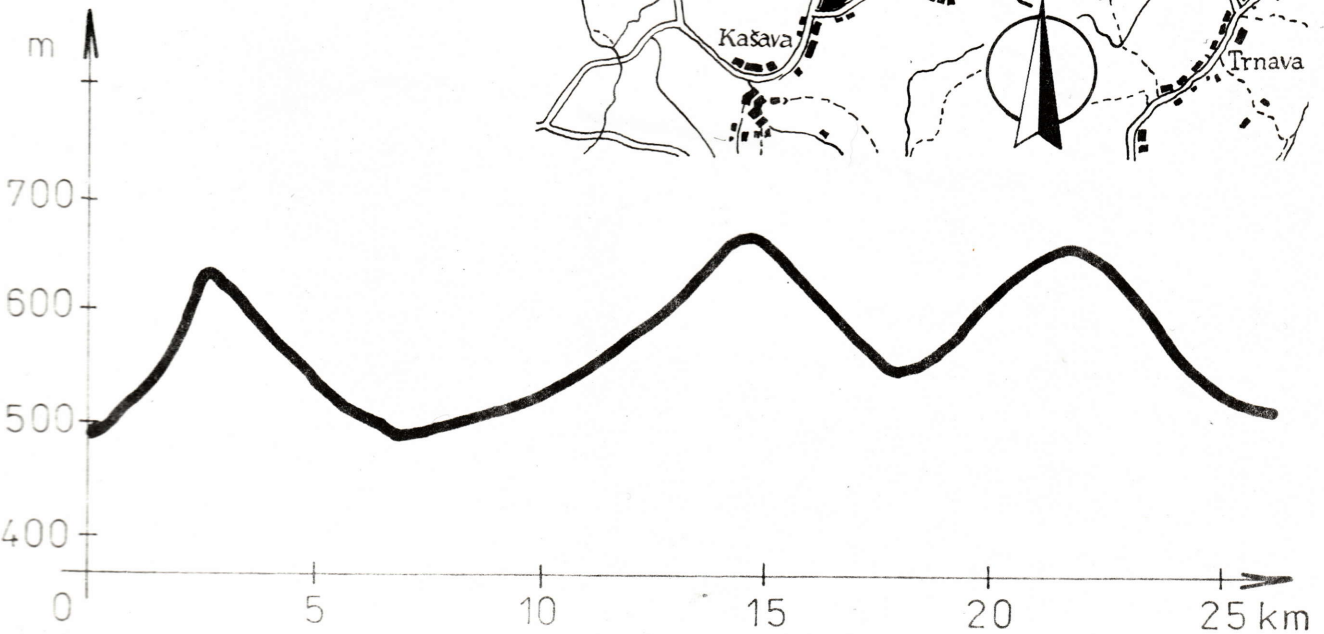
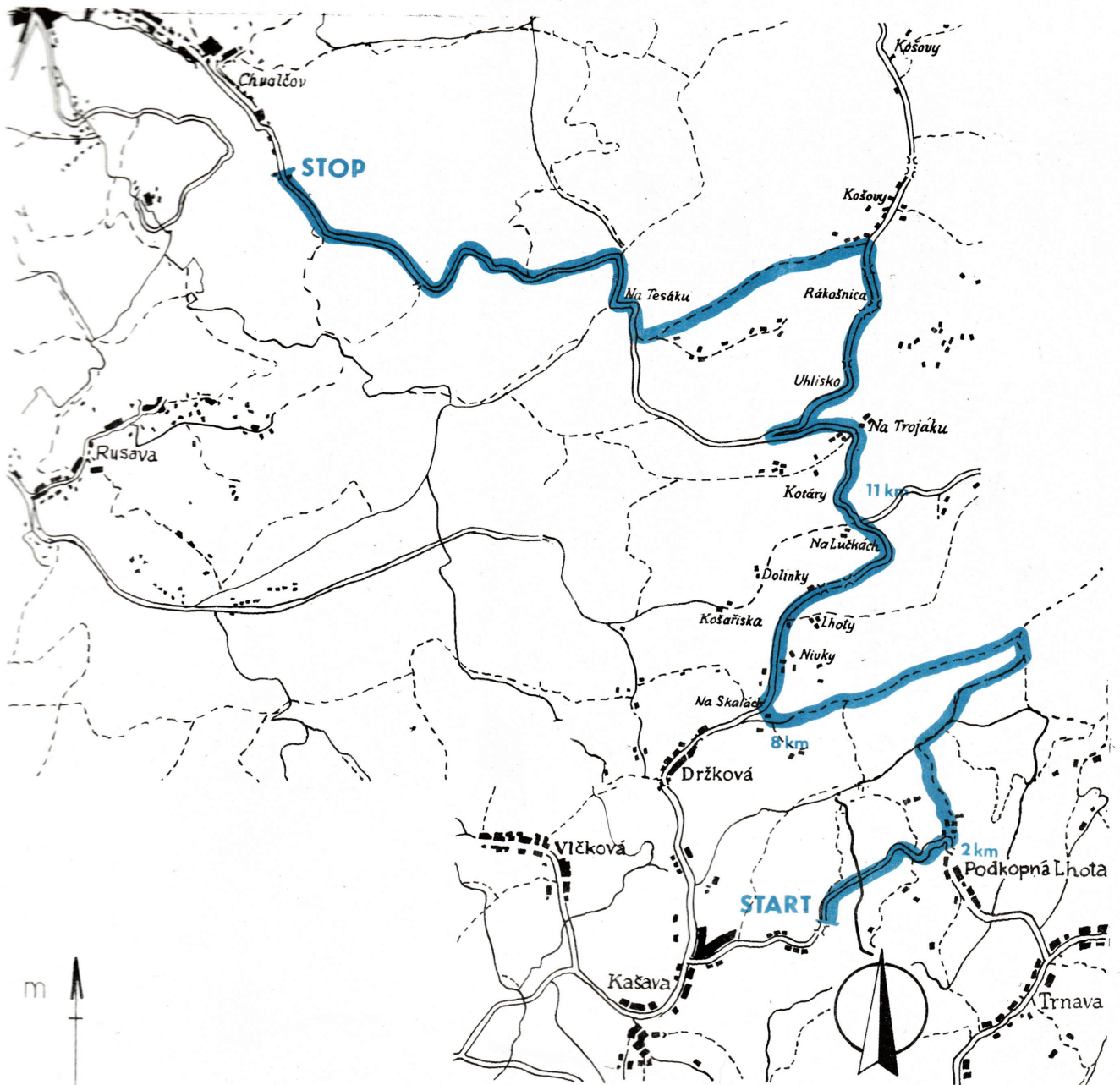
RZ 4, 10, 14

BOHUSLAVICE - LÍPA 19,45 km



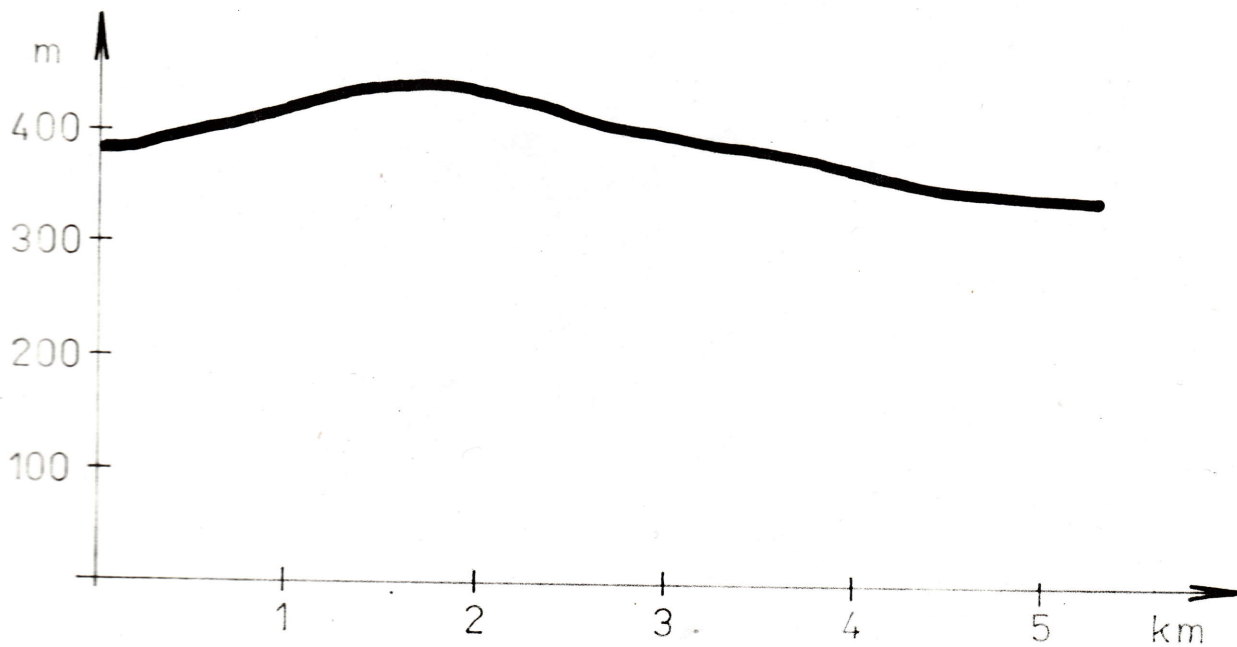
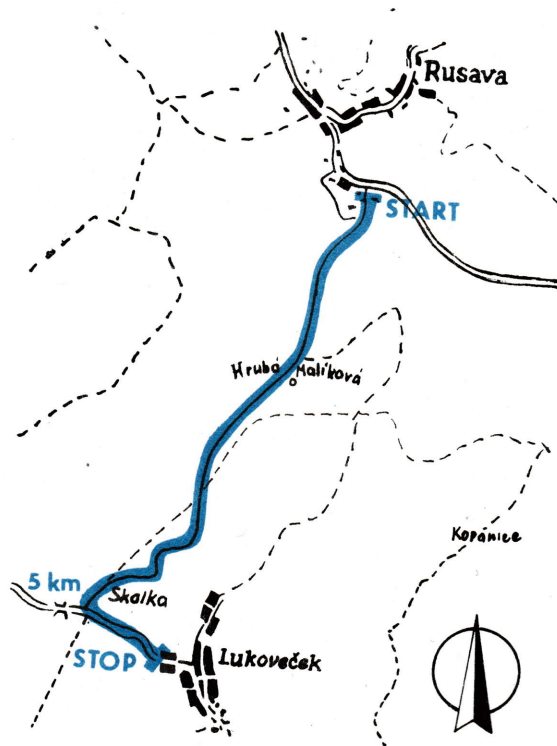
RZ 5,11,15

KAŠAVA - CHVALČOV 24,56 km



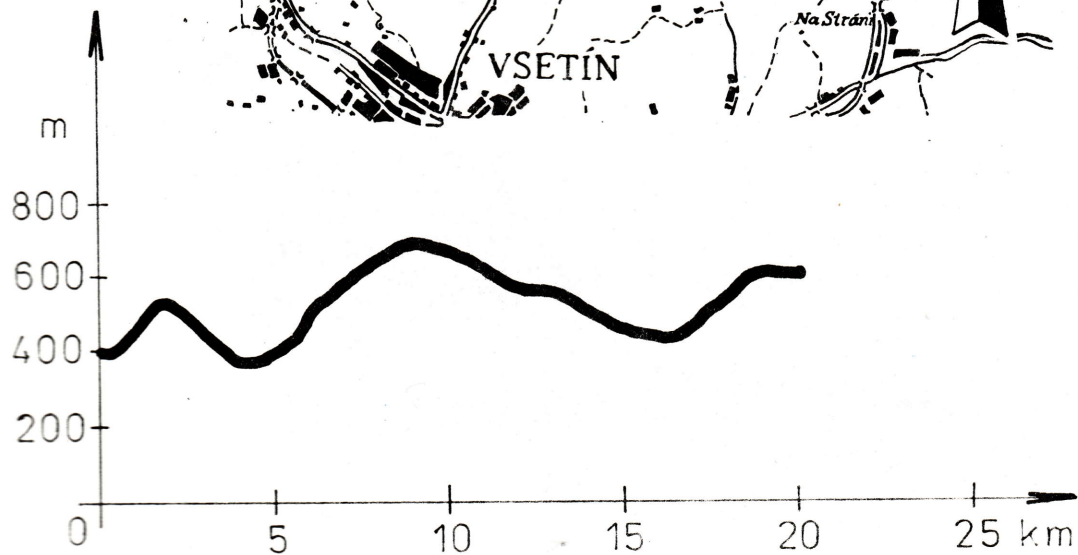
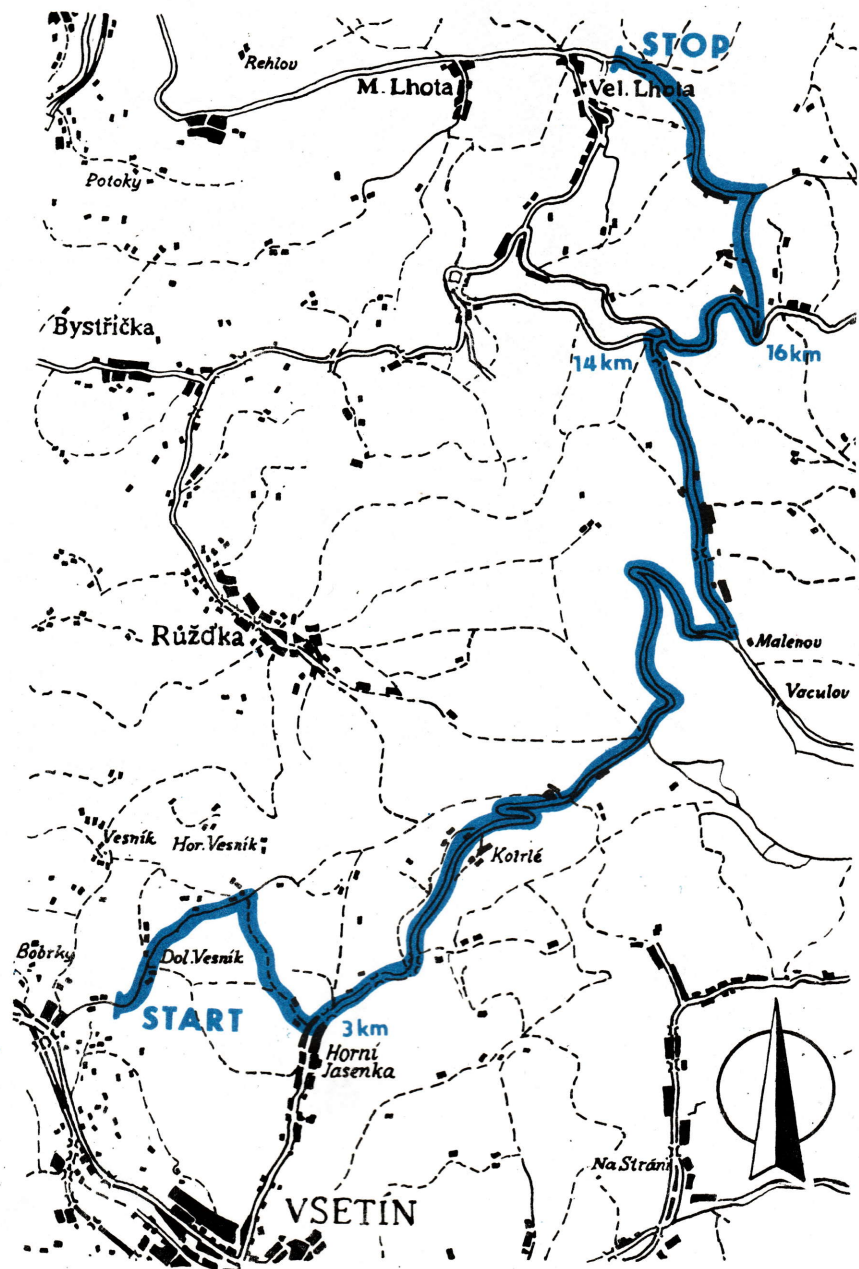
RZ 6, 12, 16

RUSAVA - LUKOVEČEK 5,82 km



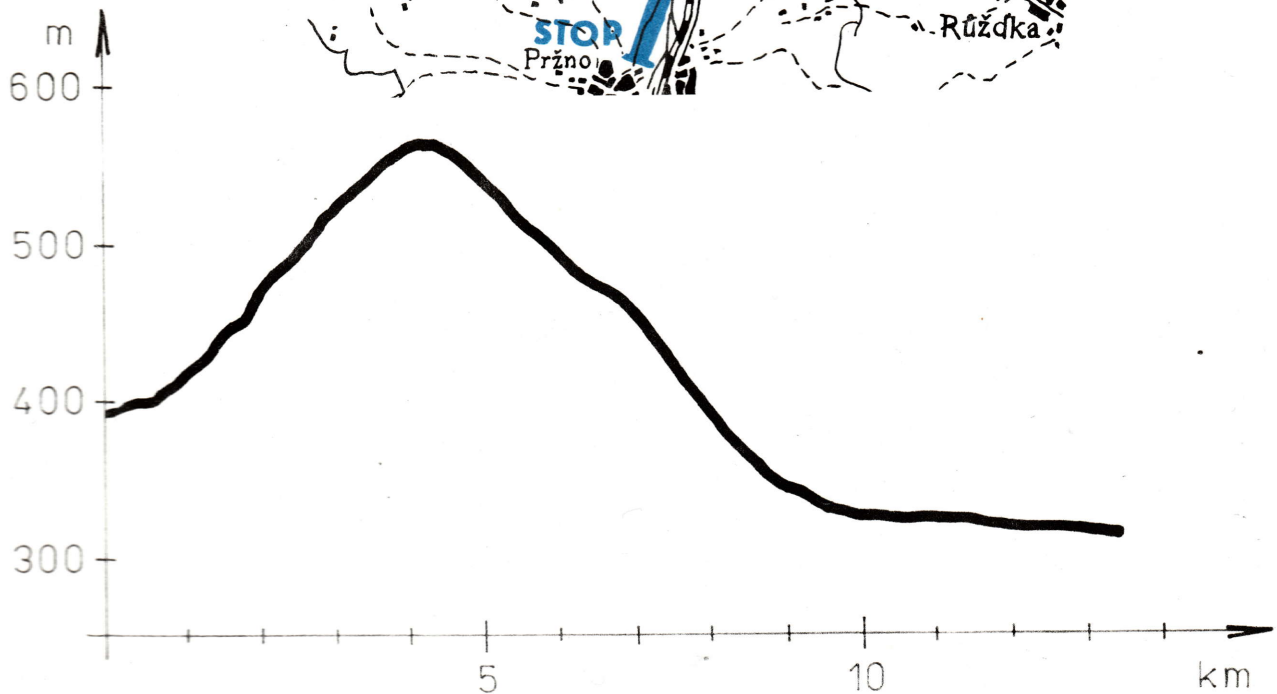
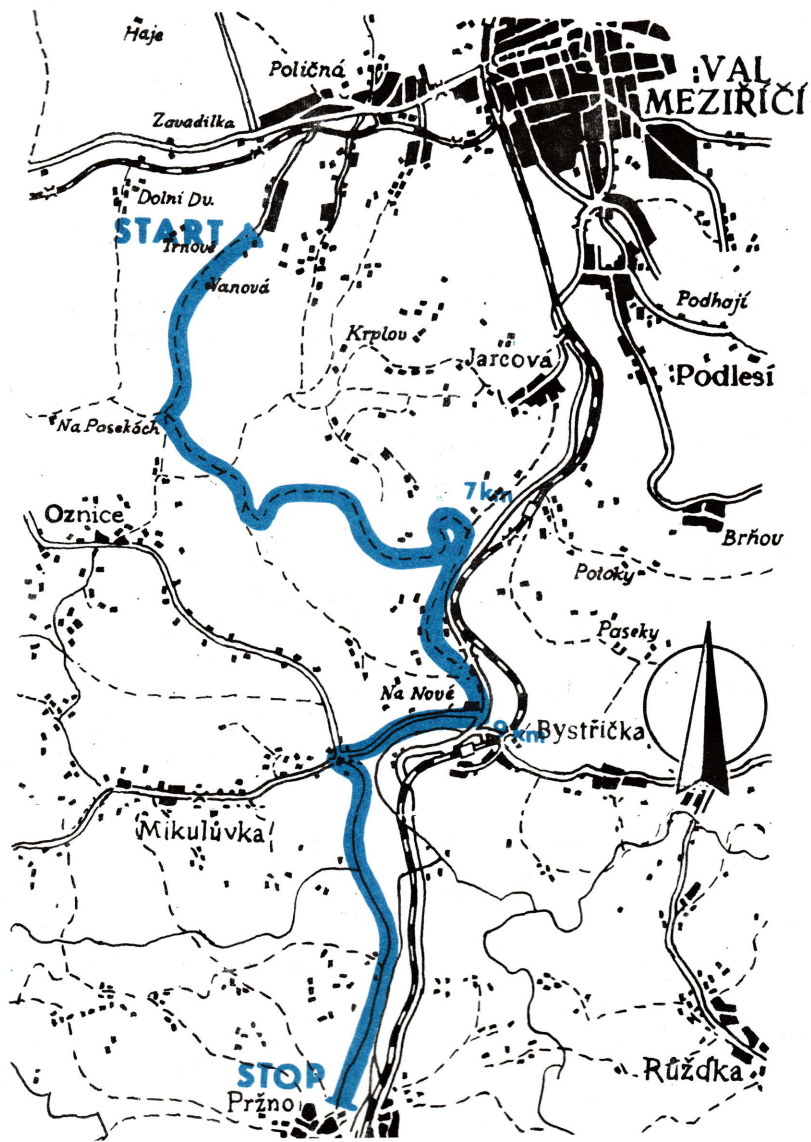
RZ 17, 23, 29

VESNÍ-LHOTA 18,22 km



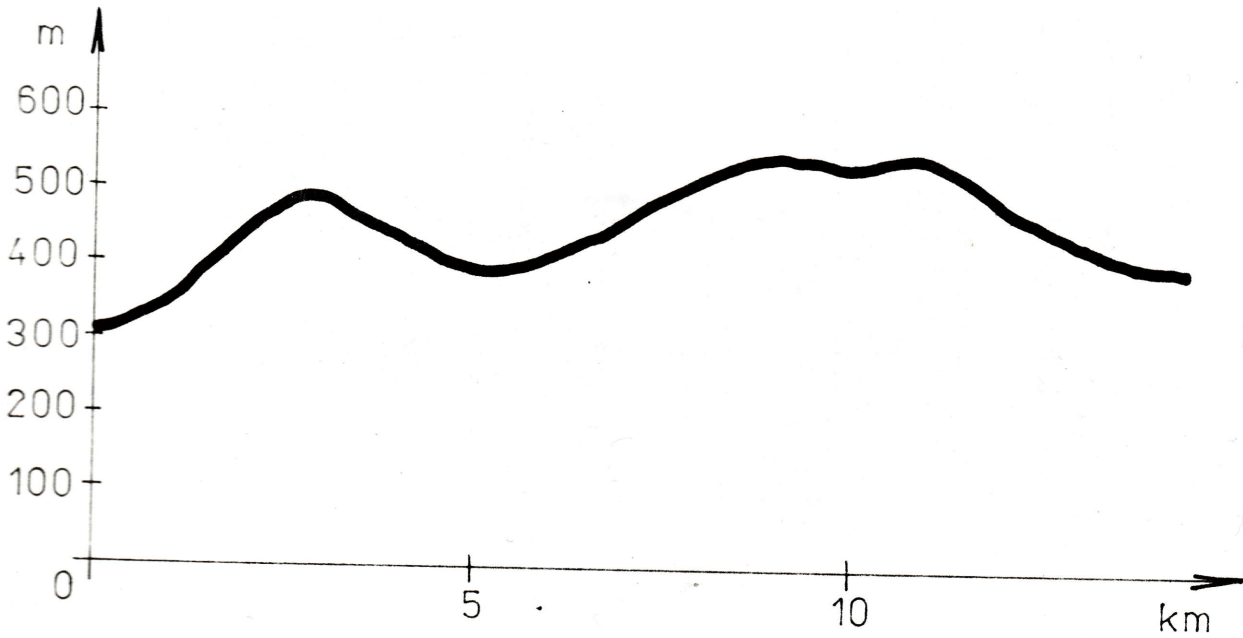
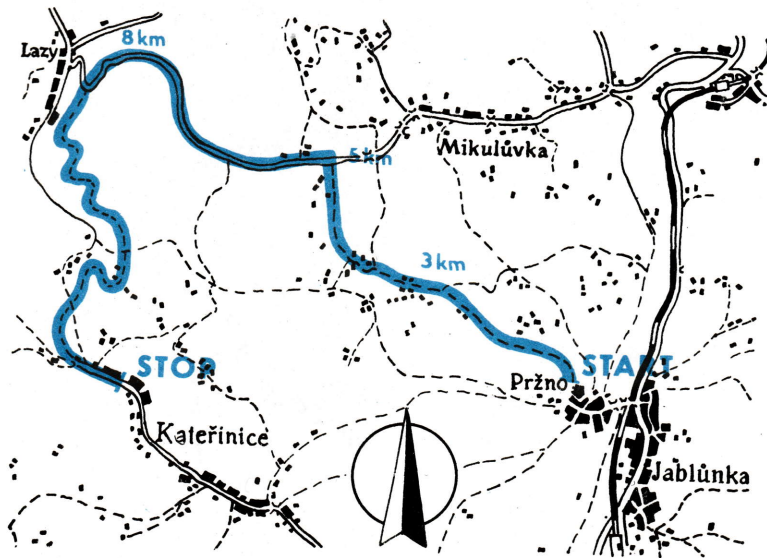
RZ 18, 24, 30

POLIČNÁ - PRŽNO 13,25 km



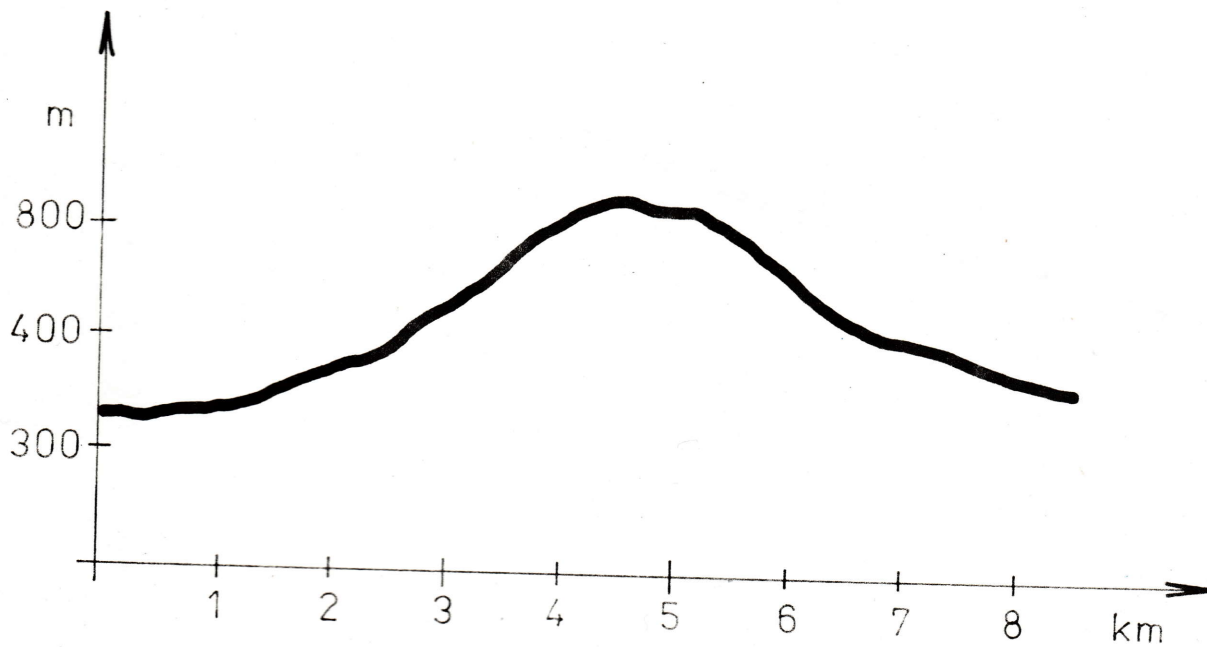
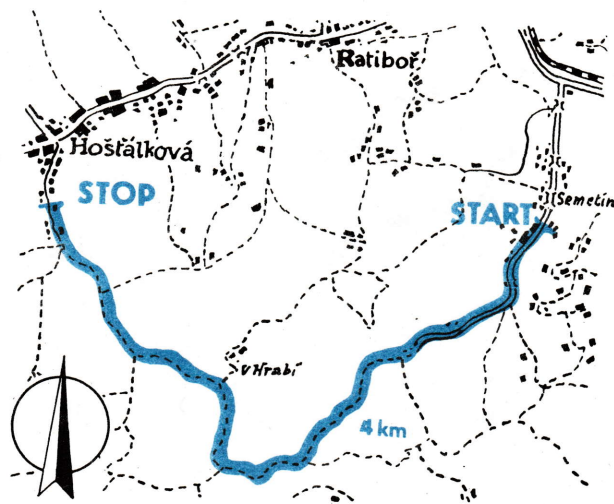
RZ 19, 25, 31

PRŽNO-KATEŘINICE 13,05



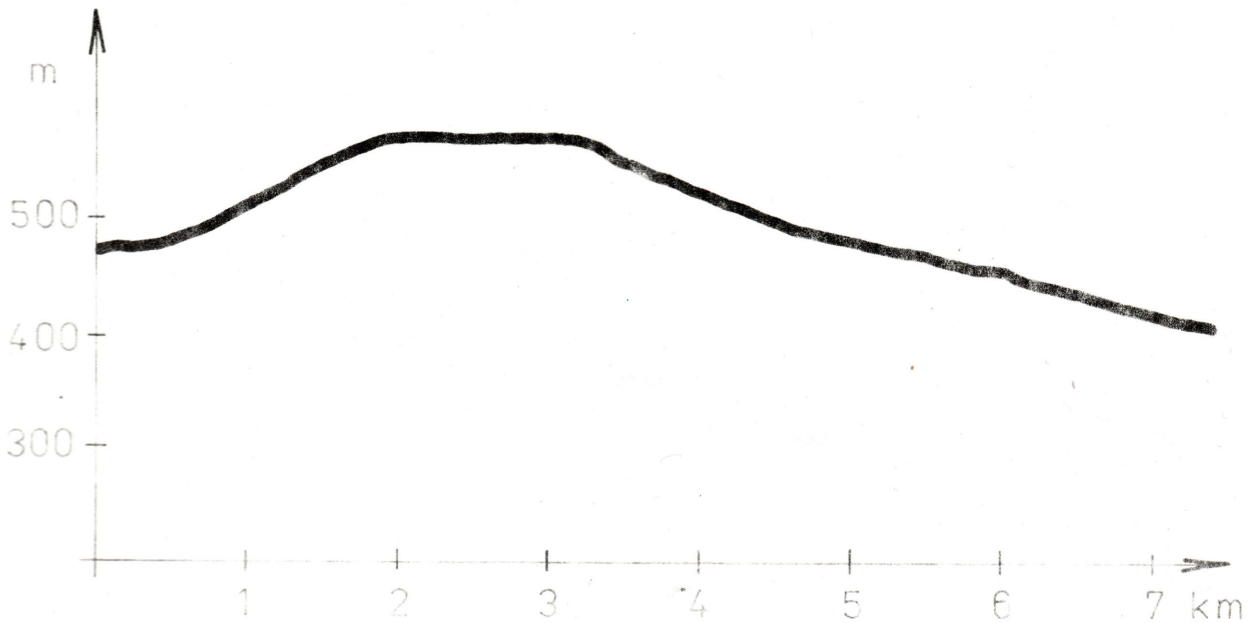
RZ 20, 26, 32

SEMETÍN - HOŠŤÁLKOVÁ 8,04 km



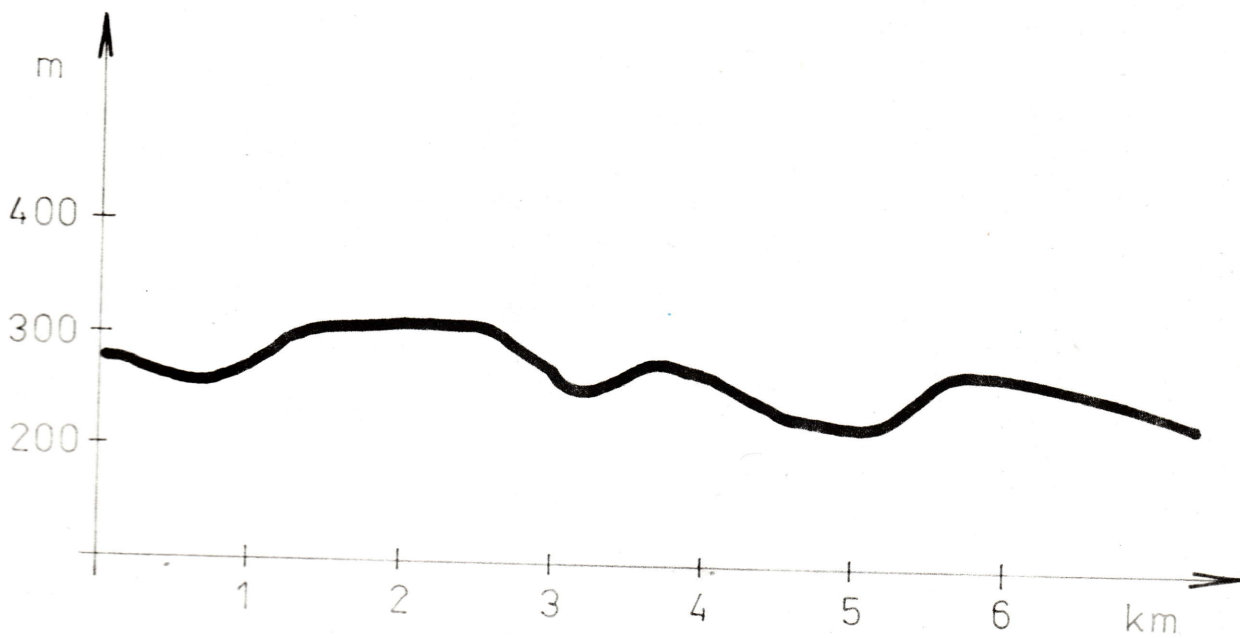
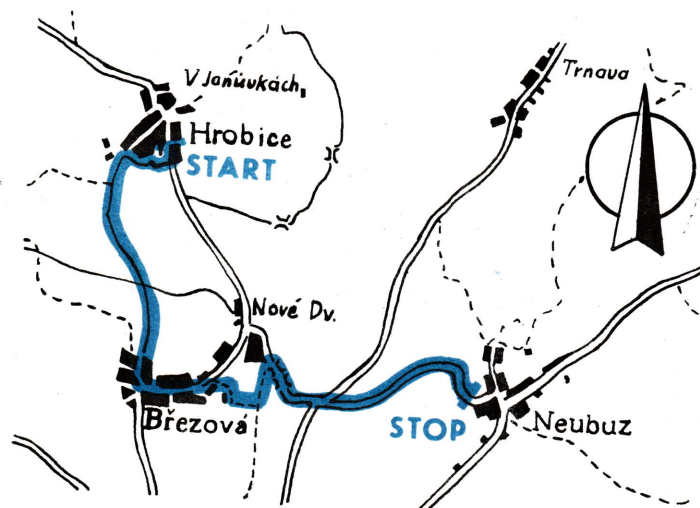
RZ 21, 27, 33

DRŽKOVÁ - DRŽKOVÁ 7,08 km



RZ 22, 28

HROBICE - NEUBUZ 6,24 km



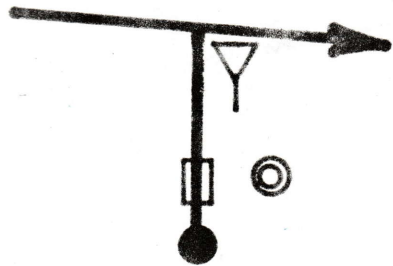

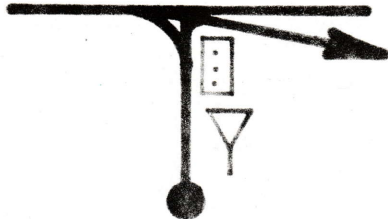
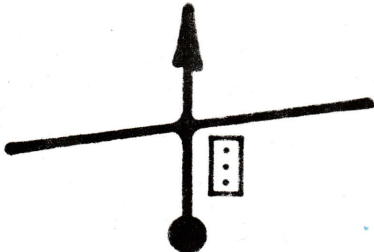
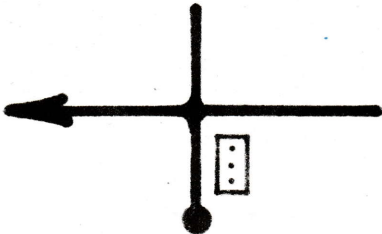
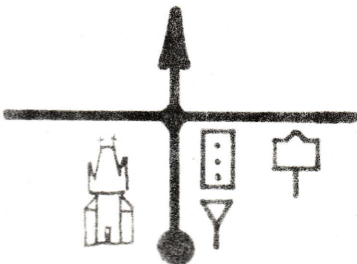

ČK 1 START - ČK 2 MLADCOVÁ

VZDÁLENOST
DISTANCE 5,13 km

I. ET.

PRŮMĚR 30 km/hod

ČAS
TEMPS IMPARTI 10'

VZDÁLENOST TOTAL PART		SMĚR JÍZDY DIRECTION	INFORMACE INFORMATION	km DO ČK
0,00	0,00		 ČK 1 START	5,13
0,13	0,13			5,00
0,38	0,25			4,75
0,78	0,40			4,35
0,99	0,21		 HOLEŠOV 19	4,14

